07/22/2004

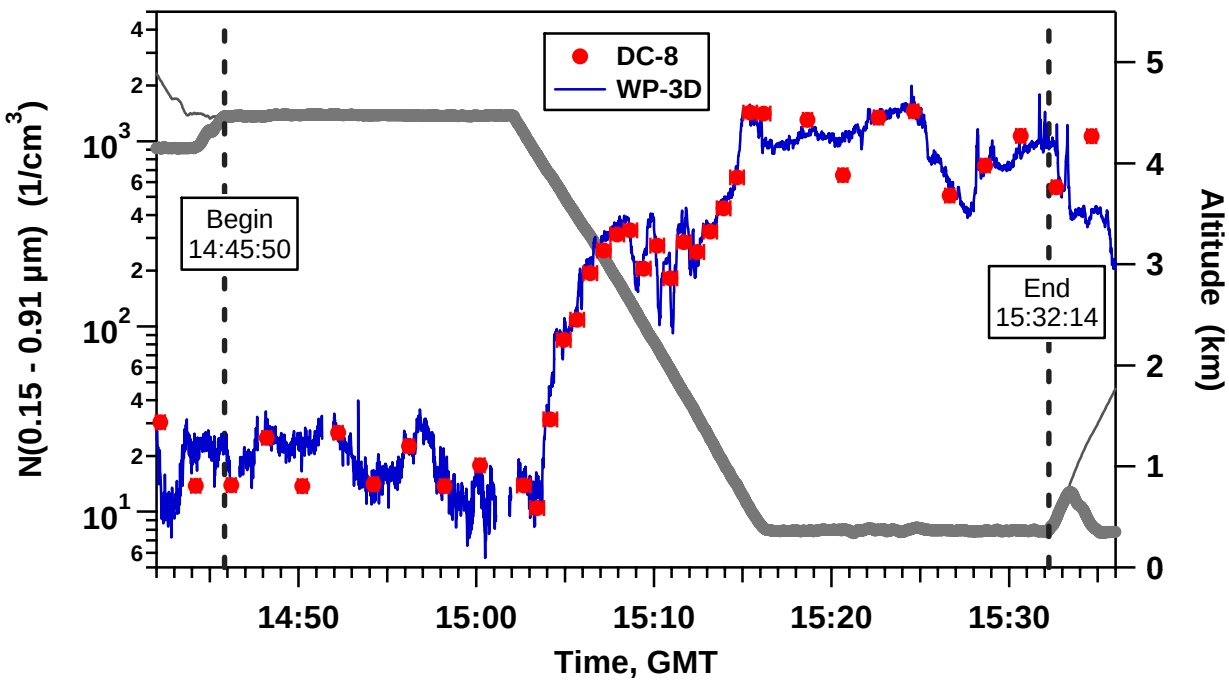
DC-8
WP-3D
Begin
14:45:50
End
15:32:14
N(0.15 - 0.91 µm) (1/cm3)
Altitude (km)
Time, GMT
14:50
15:00
15:10
15:20
15:30

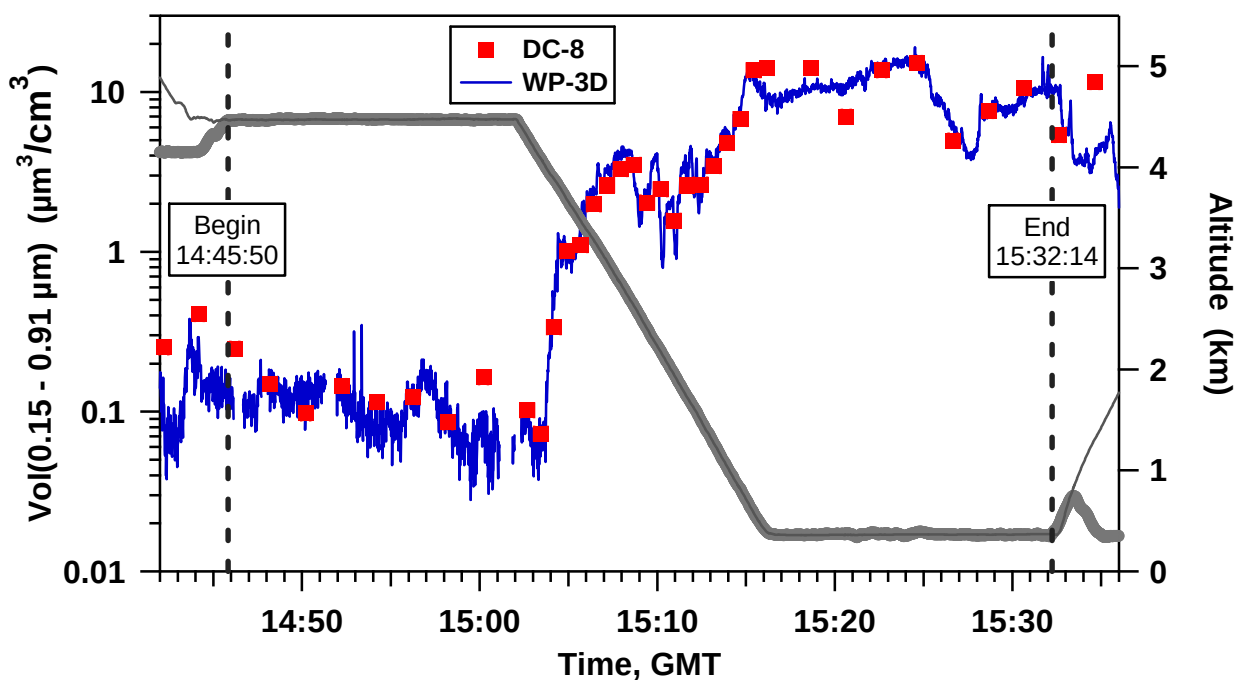
DC-8
WP-3D
Begin
14:45:50
End
15:32:14
Vol(0.15 - 0.91 µm) (µm3/cm3)
Altitude (km)
Time, GMT
14:50
15:00
15:10
15:20
15:30

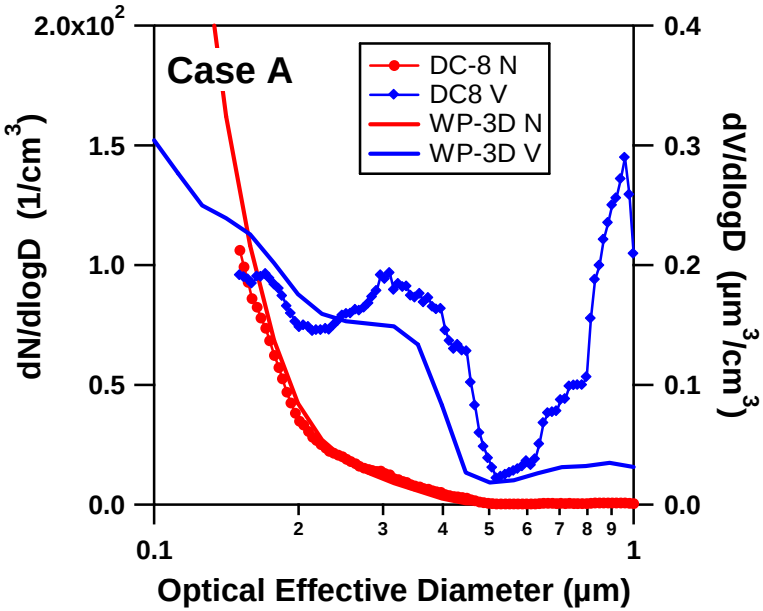

14:58:13 – 15:03:26

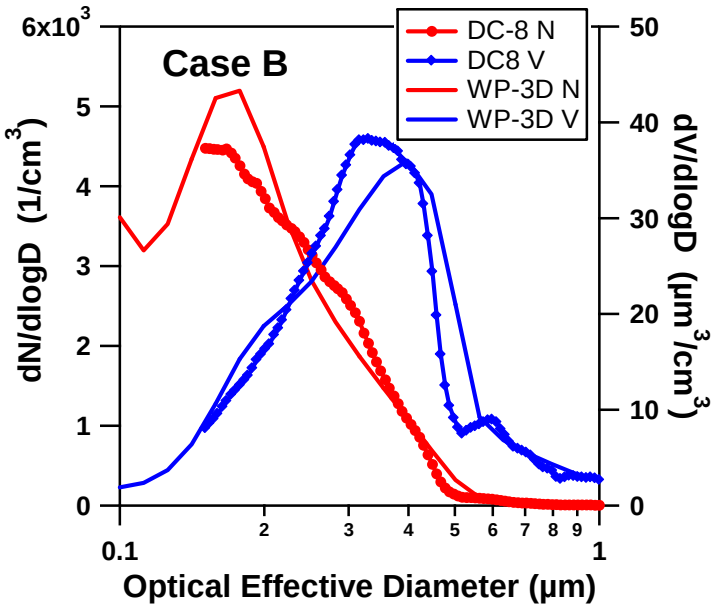

15:22:39 – 15:24:39

07/22/2004

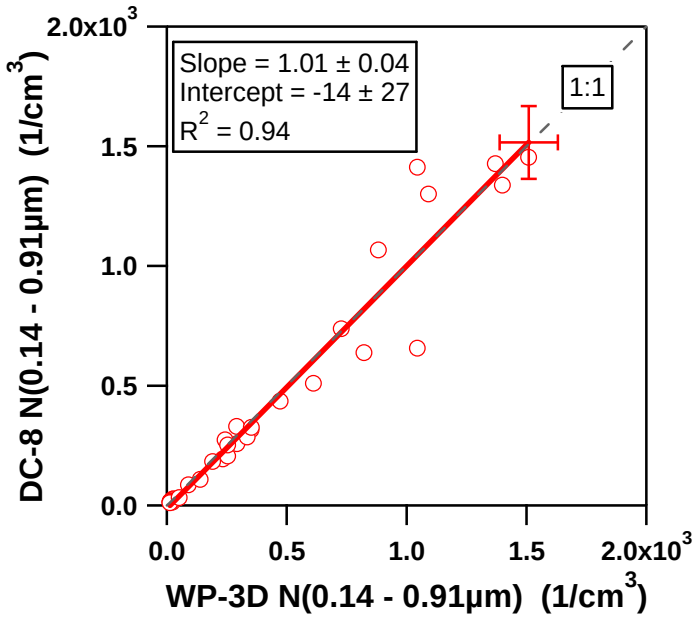

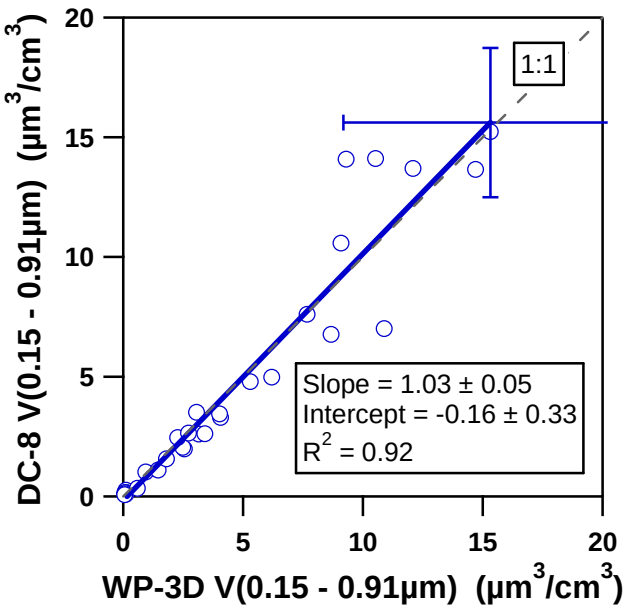

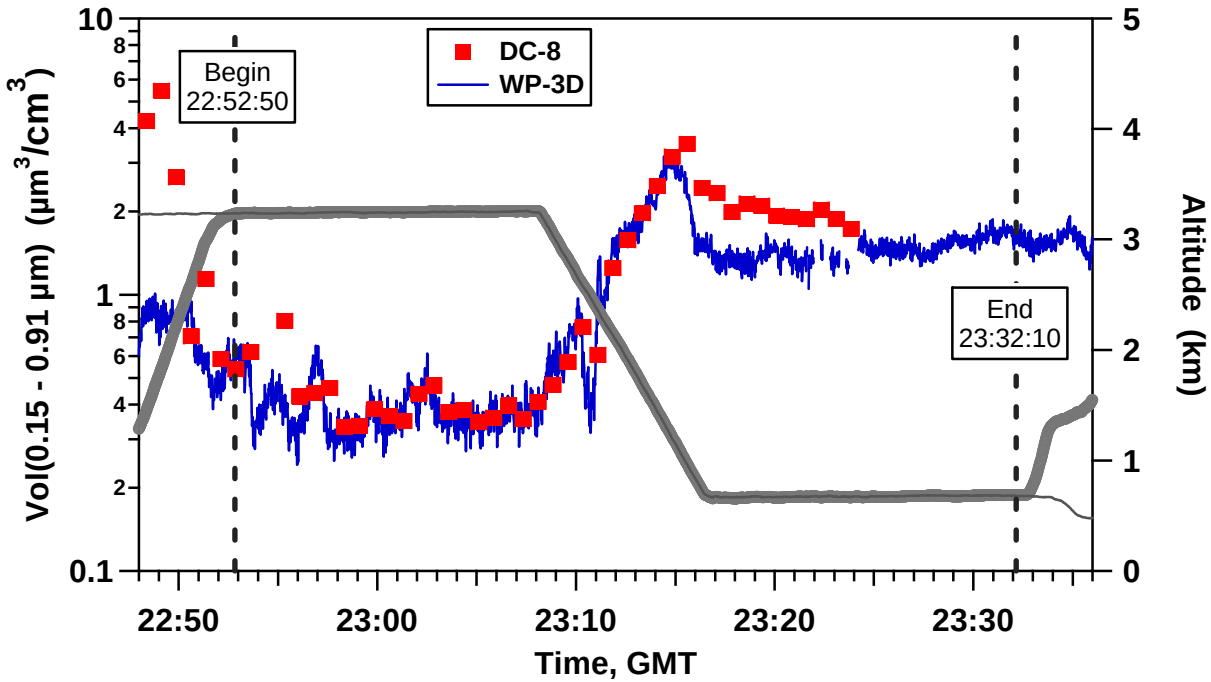
Begin
22:52:50
DC-8
WP-3D
End
23:32:10
Vol(0.15 - 0.91 µm) (µm³/cm³)
Altitude (km)
Time, GMT
22:50
23:00
23:10
23:20
23:30

07/31/2004

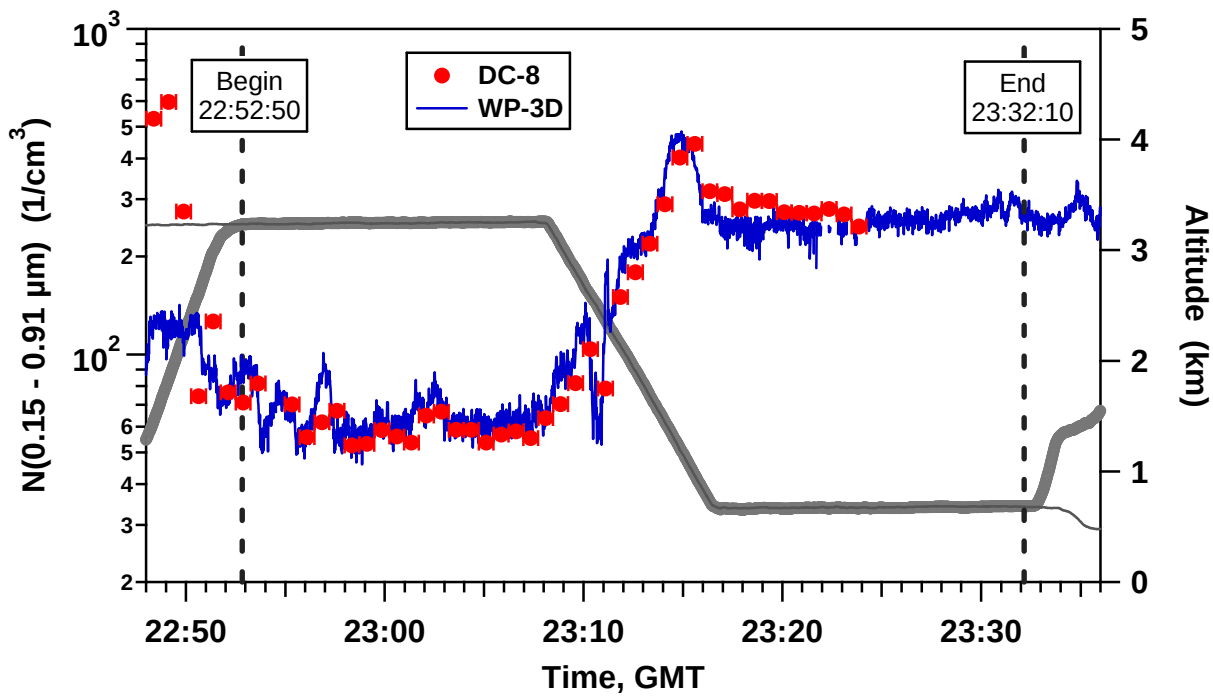
Begin
22:52:50
DC-8
WP-3D
End
23:32:10
N(0.15 - 0.91 µm) (1/cm³)
Altitude (km)
Time, GMT
22:50
23:00
23:10
23:20
23:30

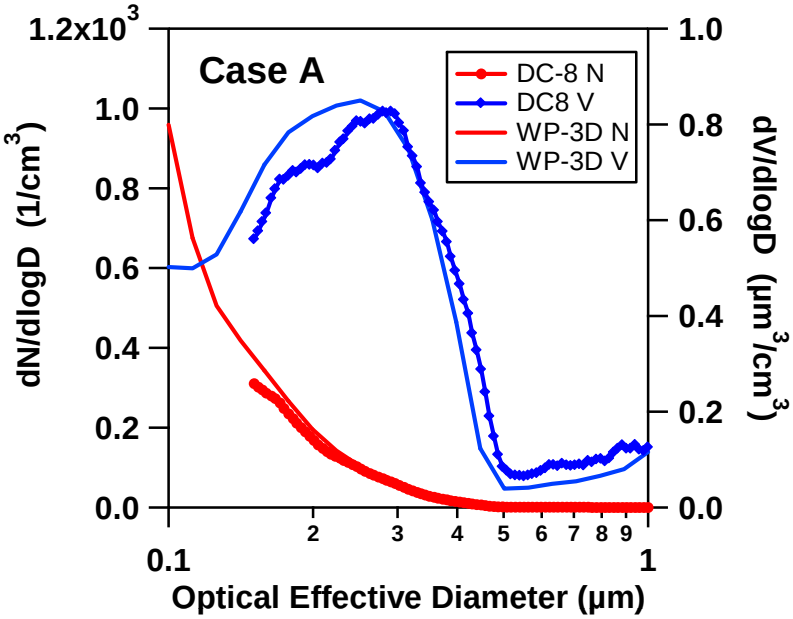

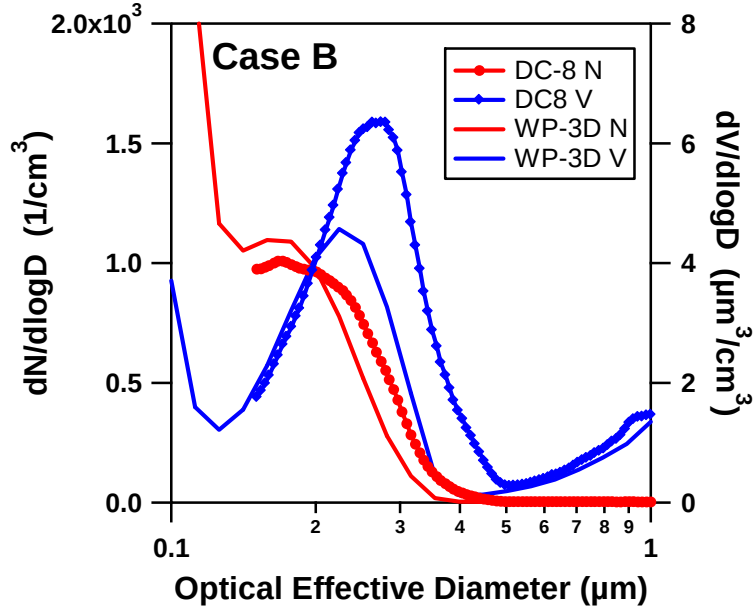

22:58:31 – 23:01:21

23:17:51 – 23:22:21

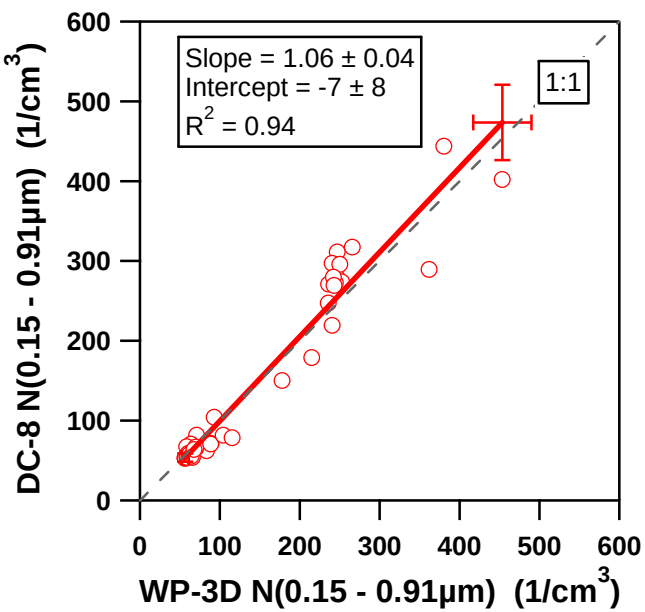

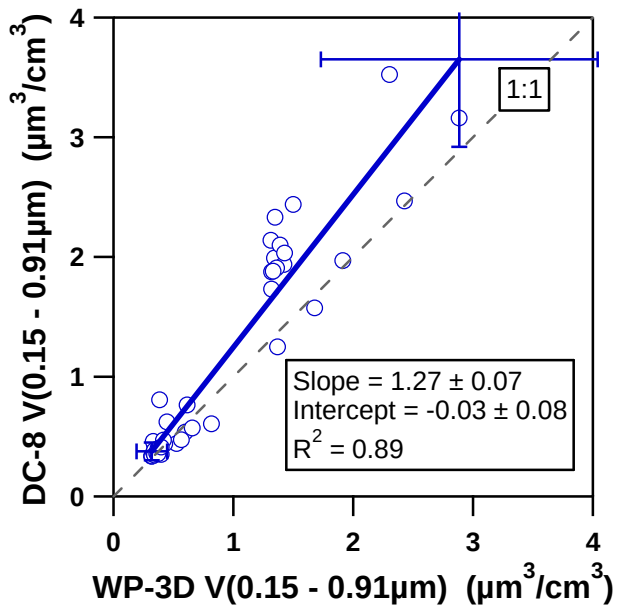

08/07/2004

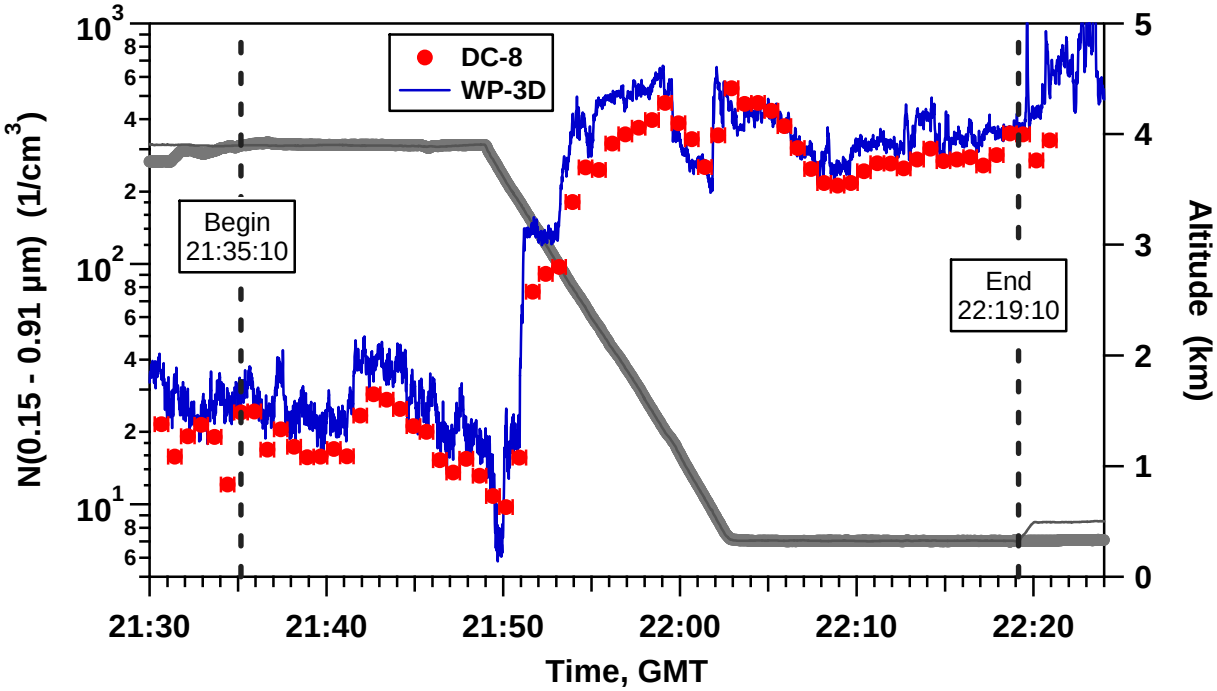
DC-8
WP-3D
Begin
21:35:10
End
22:19:10
N(0.15 - 0.91 µm) (1/cm3)
Altitude (km)
Time, GMT
21:30
21:40
21:50
22:00
22:10
22:20

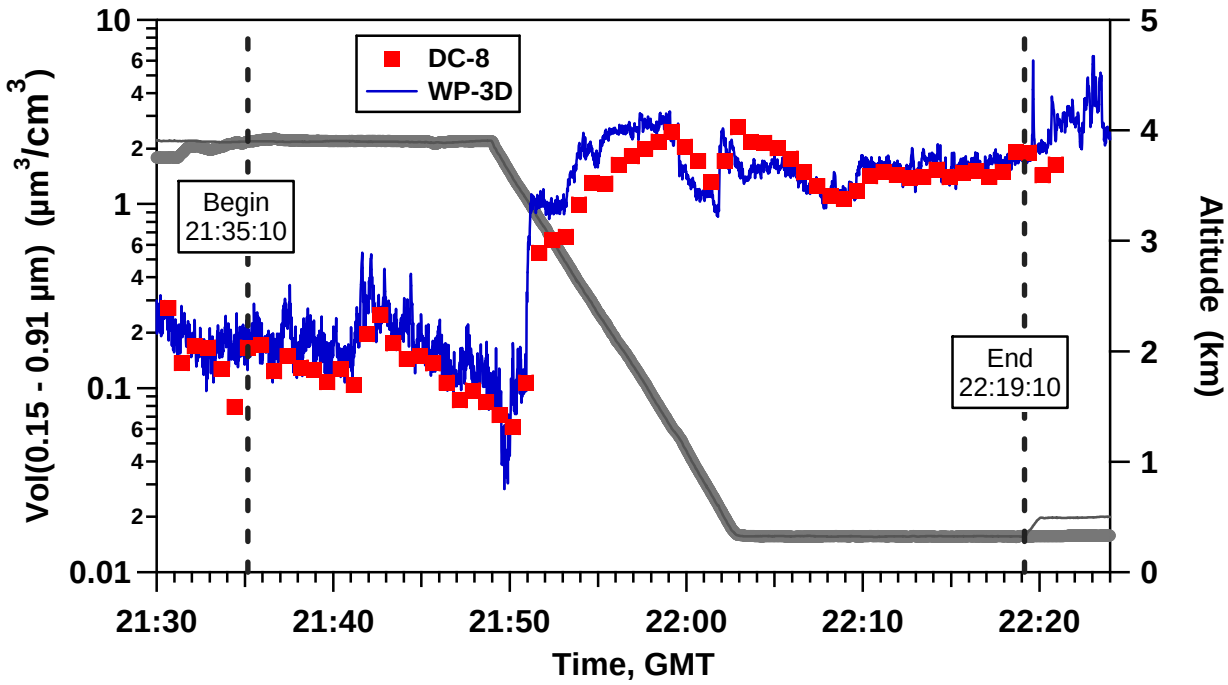
DC-8
WP-3D
Begin
21:35:10
End
22:19:10
Vol(0.15 - 0.91 µm) (µm3/cm3)
Altitude (km)
Time, GMT
21:30
21:40
21:50
22:00
22:10
22:20

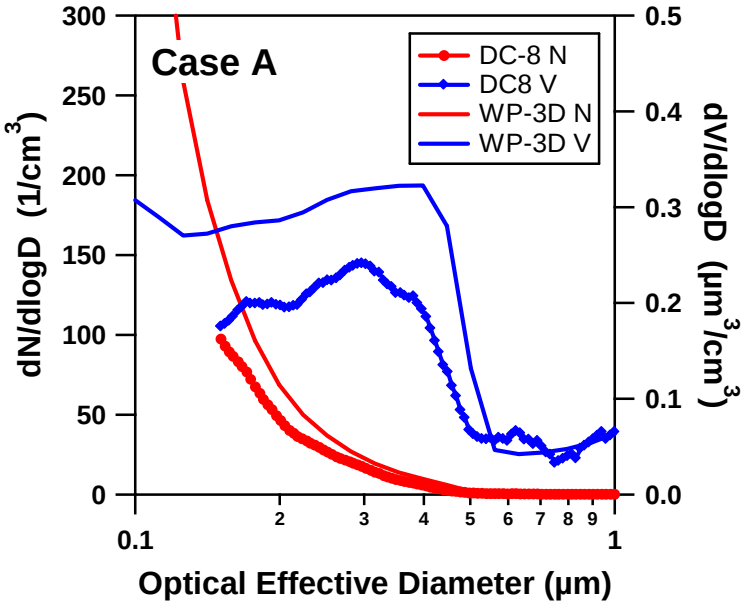

21:38:55 – 21:41:10

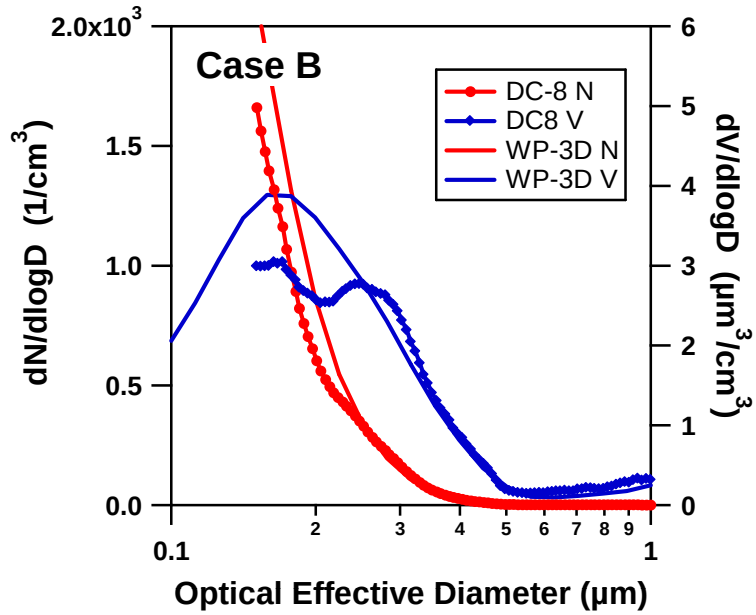

22:08:10 – 22:09:40

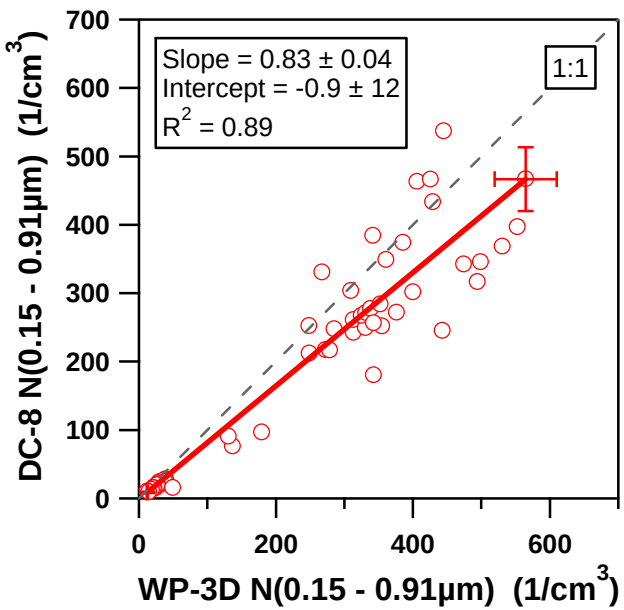

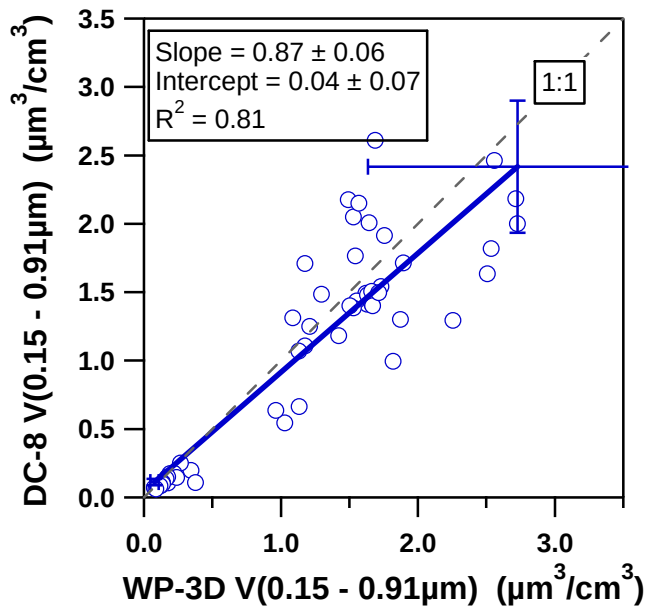

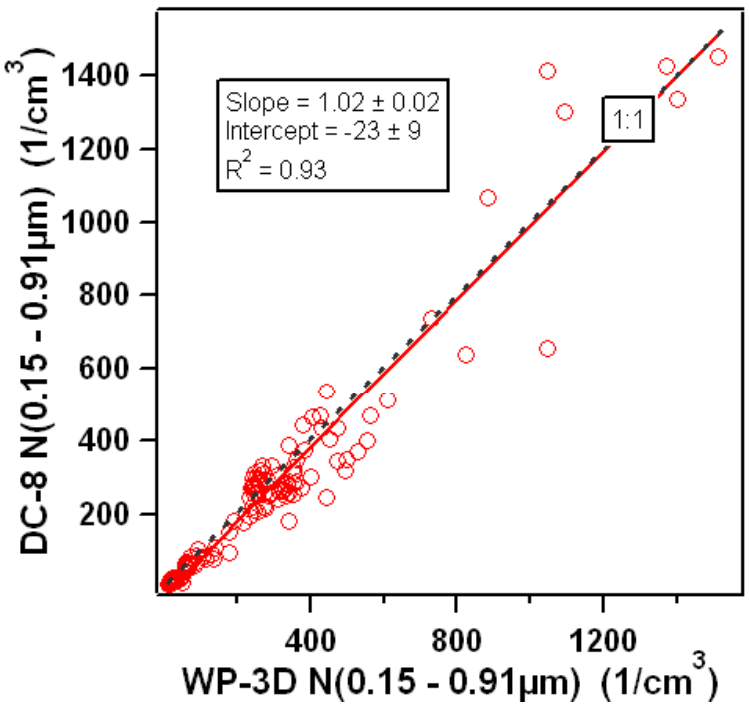

DC-8	WP-3D
50	72
100	121
200	219
400	415
700	709
1400	1395

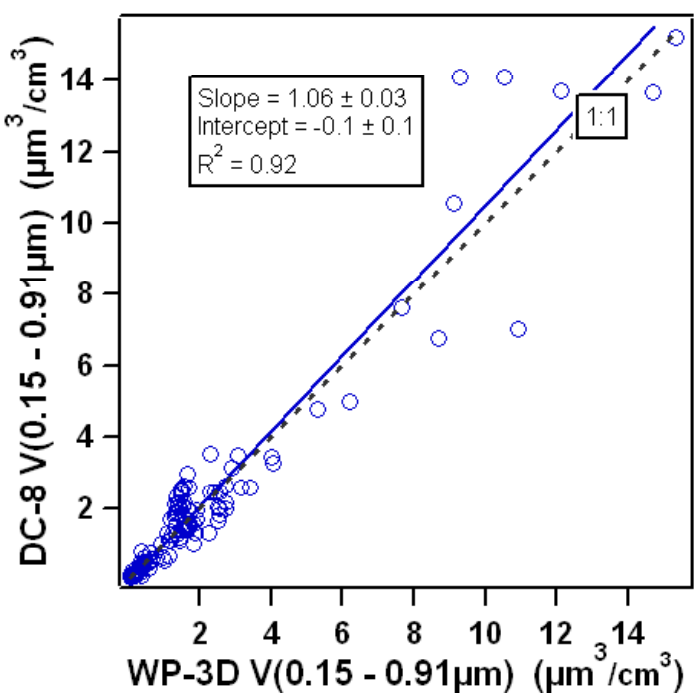

DC-8	WP-3D
0.5	0.6
1.0	1.0
2.0	2.0
4.0	3.9
7.0	6.7
14.0	13.3